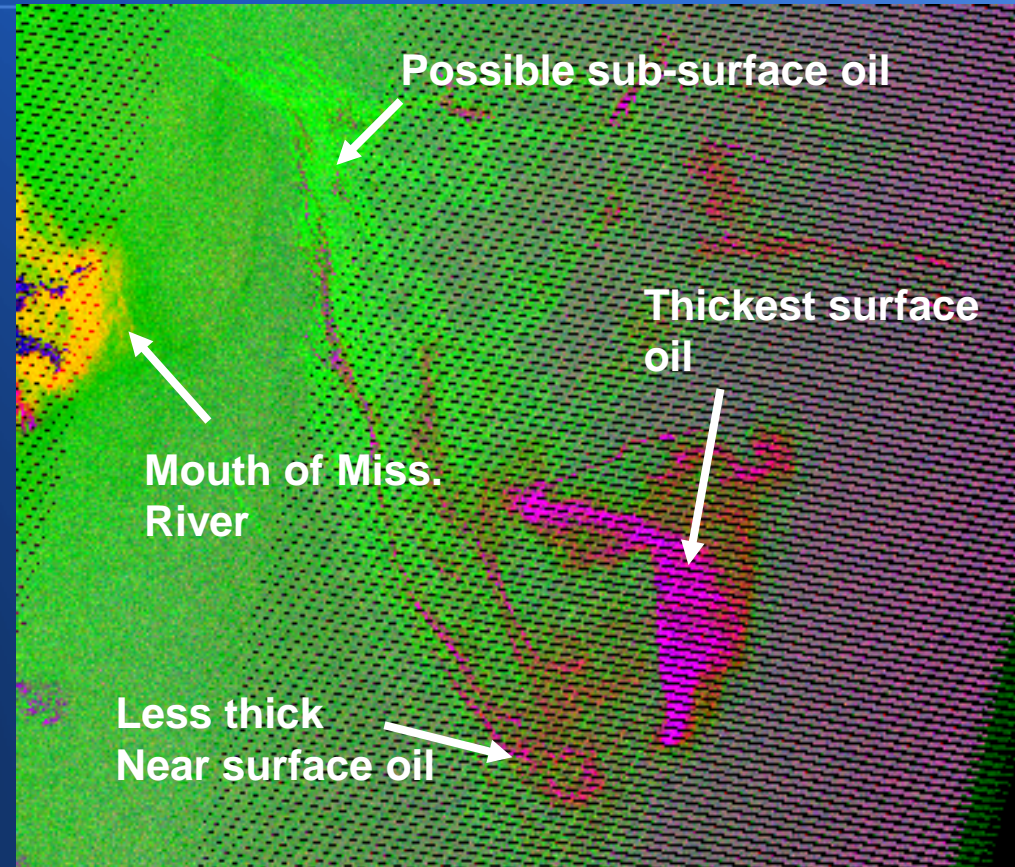


# Blue Water Satellite Images BP Oil Spill May 1 2010



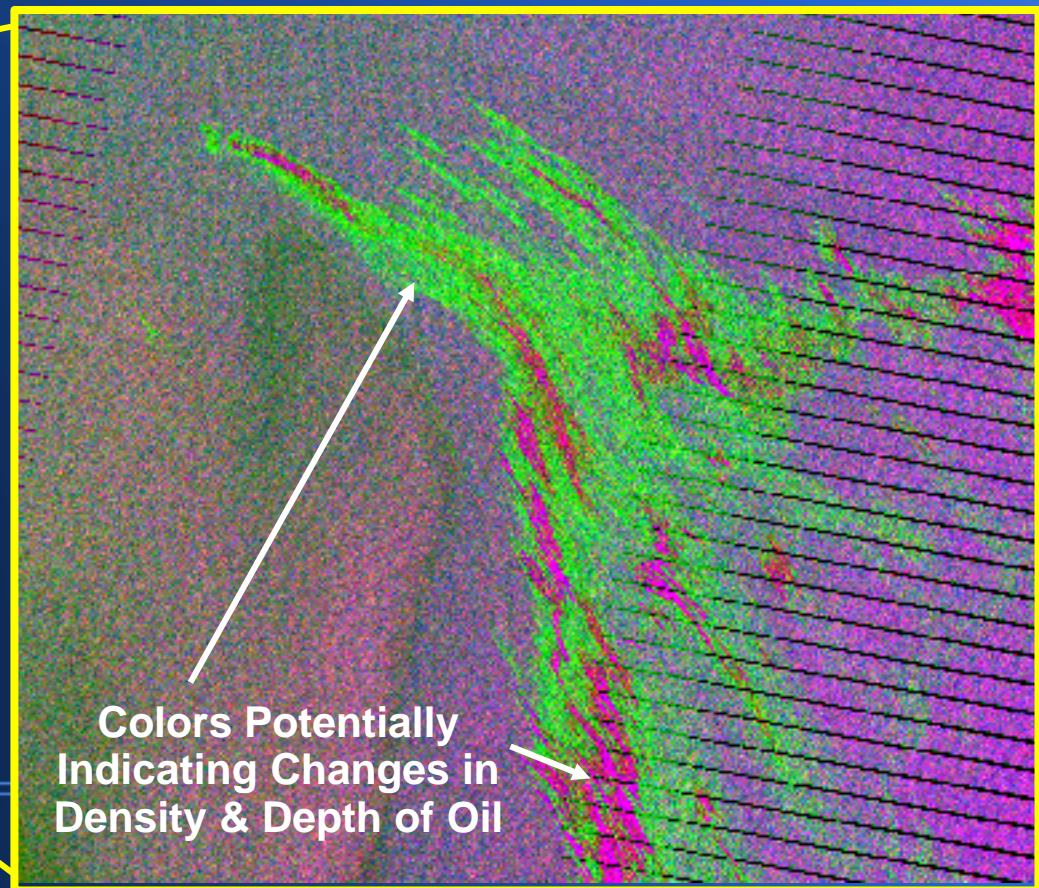
Natural Color Image- Landsat Archive



Processed Image Using BWS Remote Sensing Techniques



# Use For BWS Images

## Aerial Extent and Features of Oil at Surface May 1, 2010




# Use For BWS Images

## Distribution of Oil and Depth Features May 1, 2010



12 km

# Spectral Variability Likely Indicates Dispersion & Depth of Oil In Relation To Surface



# Current Views from Other Available Satellites



NASA MODIS May 10, 2010